

Visitor Room




2, Ghaziabad, Uttar Pradesh 201015, India

Latitude
28.6766725°

Longitude
77.5033771°

Local 11:46:48 AM
GMT 06:16:48 AM

Altitude 160.5 meters
Tuesday, 25-01-2022


Director
Ajay Kumar Garg Engg. College
Ghaziabad

Ladies Toilet



GPS Map
Camera Lite


CS-IT Block, Ghaziabad, Uttar Pradesh 201015, India

Latitude
28.6754137°


Longitude
77.5028346°

Local 12:52:13 PM
GMT 07:22:13 AM

Altitude 168.7 meters
Tuesday, 25-01-2022


Director
Ajay Kumar Garg Engg. College
Ghaziabad

Common Room




2, Ghaziabad, Uttar Pradesh 201015, India

Latitude
28.6768064279139°



Longitude
77.50352335516406°

Local 11:49:51 AM
GMT 06:19:51 AM

Altitude 158.07 meters
Tuesday, 25-01-2022


Director
Ajay Kumar Garg Engg. College
Ghaziabad

Common Room



2, Ghaziabad, Uttar Pradesh 201015, India

Latitude

28.677020687972558°

Longitude


77.50353903745675°

Local 11:49:02 AM


GMT 06:19:02 AM

Altitude 173.06 meters

Tuesday, 25-01-2022


Director
Ajay Kumar Garg Engg. College
Ghaziabad

Common Room



GPS Map
Camera Lite

2, Ghaziabad, Uttar Pradesh 201015, India

Latitude

28.67687516606663°

Longitude


77.50340935888772°

Local 11:49:20 AM

GMT 06:19:20 AM


Altitude 165.27 meters

Tuesday, 25-01-2022


Director
Ajay Kumar Garg Engg. College
Ghaziabad

TV Room




Director
Ajay Kumar Garg Engg. College
Ghaziabad